






CPS 9427/3 - Map B

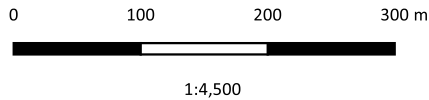


Legend

-  CPS areas applied to clear
-  Local Government Authorities

Roads

-  National Highway
-  State Highway
-  Main



Projection: GDA2020



GOVERNMENT OF
WESTERN AUSTRALIA